

Public GIS South

This is a useful tool for searching interactively for any enforcement action on S106 legal agreements obligations and for information about the Community Infrastructure Levy (CIL). It is also a tool for CON29 requests.

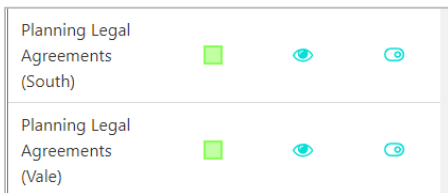

<https://maps.southoxon.gov.uk/gis/>



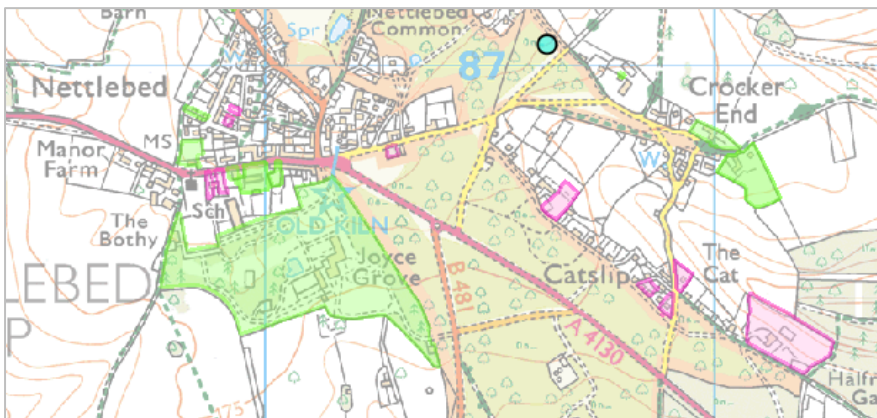
Click layers icon top right corner of the map:



Click the eye and the on/off toggle for CIL Notices or Planning Legal Agreements (whichever is needed):



CIL notices show as pink shapes on the map, legal agreements as green:



For legal agreements

Click on an area and expand the planning legal agreements on the right by clicking the +



The agreements available will open:



Click on the one you want and hit the OK box that appears over the map:



A summary box will appear saying YES/NO to enforcement action for legal agreements.

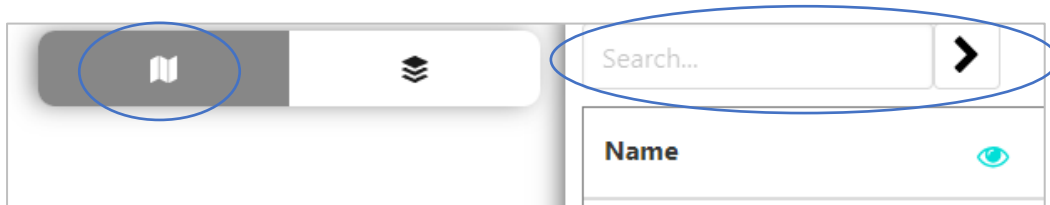
This provides answer to the CON29 search for 3.9(n) proceedings to enforce a planning agreement or planning contribution:

Details	
Type of Agreement	S106, S111, S278, S1
Location	Land at Joyce Grove Nettlebed RG9 5DF
Enforcement Action	No

Searching an address:

For a specific address repeat as above, click on the layers and then the eye and the on/off toggle for CIL Notices or Planning Legal Agreements:

Click on the folded map at the top, type the address in the search box and click the arrow:

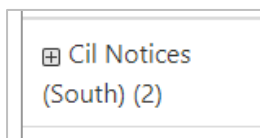


This will reveal any information for the layers selected and as above Expand the results by clicking the +. Select the resultant site you want.

A pop-up box will appear over the map, click OK.

For CIL Notices

Click in the relevant pink box on the map and expand the CIL Notices on the right by clicking the +, and subsequently on the relevant four-digit CIL reference:



Cil Notices (South) (2)		
L 4978		
L 5576		

Click OK on the pop-up box to view the CIL notice information in a new window.

The chart will show the CIL and associated planning reference, the amount, location, and any discount. If fully discounted this would normally mean self-build relief has been applied. (Please note if social housing discount has been applied the completion date will not show until the 7-year clawback period has ended).

You may also search by address using the instructions above.

Details	
Application Reference	P20/S1918/FUL
Cil Reference	4978
Total CIL	308798.18
Total Discount	0
Net total CIL	308798.18
Address Line1	Swan Wood
Address Line2	
Address Line3	Highmoor
Address Line4	
Address Line5	
Address Postcode	RG9 5DH
Completion Date	15/06/2021