










**South Oxfordshire
Adopted Local Plan
Policies Map**
December 2012
Proposal Map 3- South East



Reference numbers relate to policies in the Local Plan

-  District Boundary
-  Thames Path
-  Conservation Area
-  Article 4 Directions in Conservation Area
-  Local Nature Reserve
-  Area of Outstanding Natural Beauty
-  Site of Special Scientific Interest
-  Historic Park, Garden or Battlefield

1:25,000

